August 2024
MAP OF PROPOSED COMMONWEALTH ELECTORAL DIVISION OF
LINGIARI

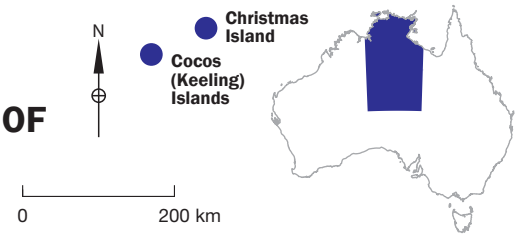

Names and boundaries proposed by the Redistribution Committee — LINGIARI

Names and boundaries of existing Divisions — LINGIARI

Names and boundaries of Local Government Areas (2024) — KATHERINE

This map has been compiled by CartDeco from data supplied by the Australian Electoral Commission, Geoscape, Geoscience Australia and OpenStreetMap.

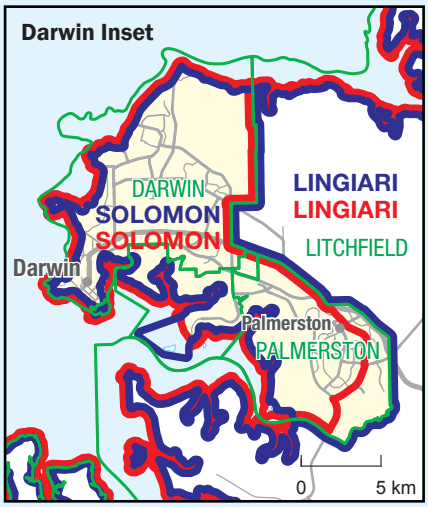

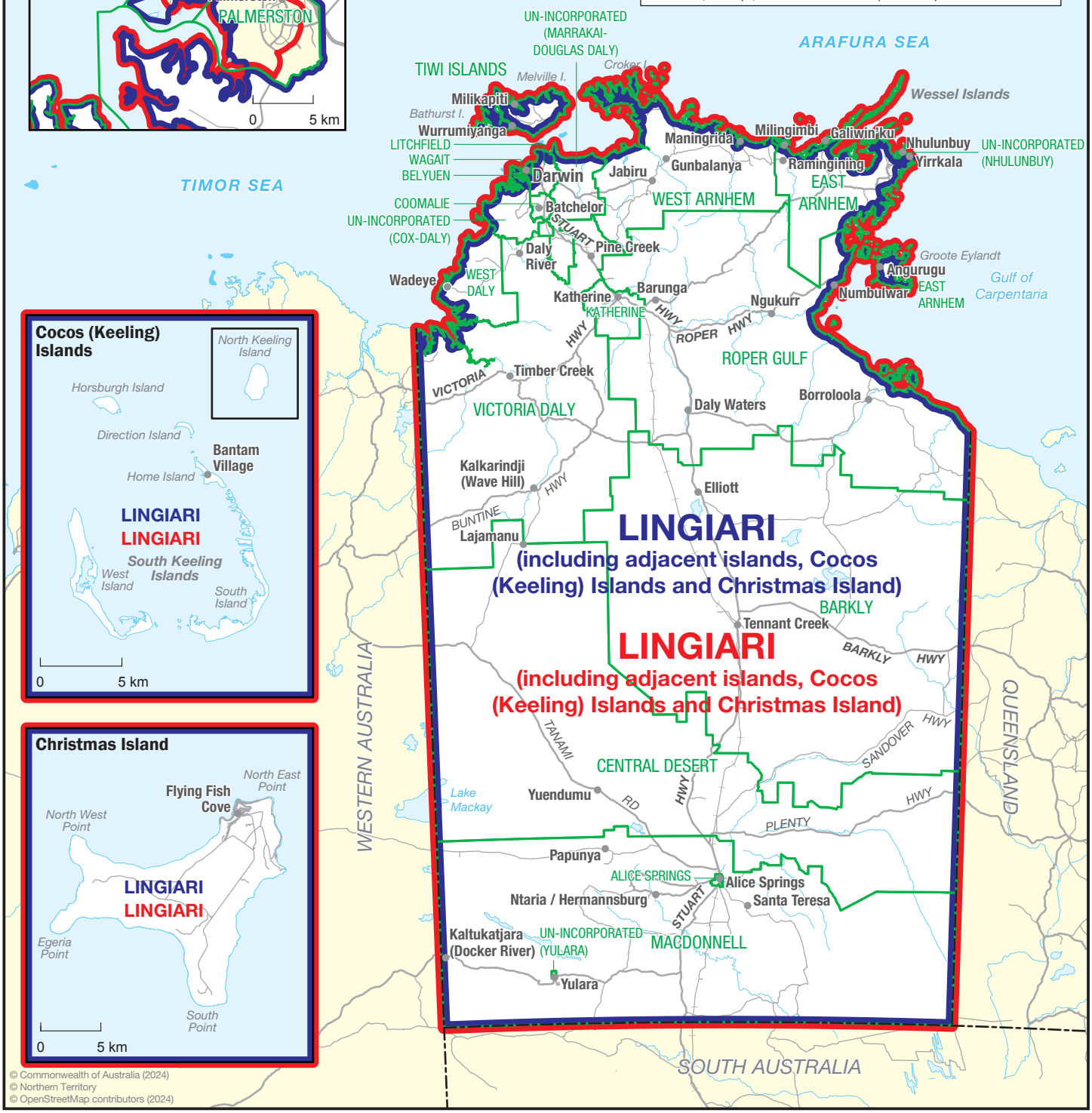

© Commonwealth of Australia (2024)
© Northern Territory
© OpenStreetMap contributors (2024)